APPENDIX A

Selected Threats to Salmonids by Reach

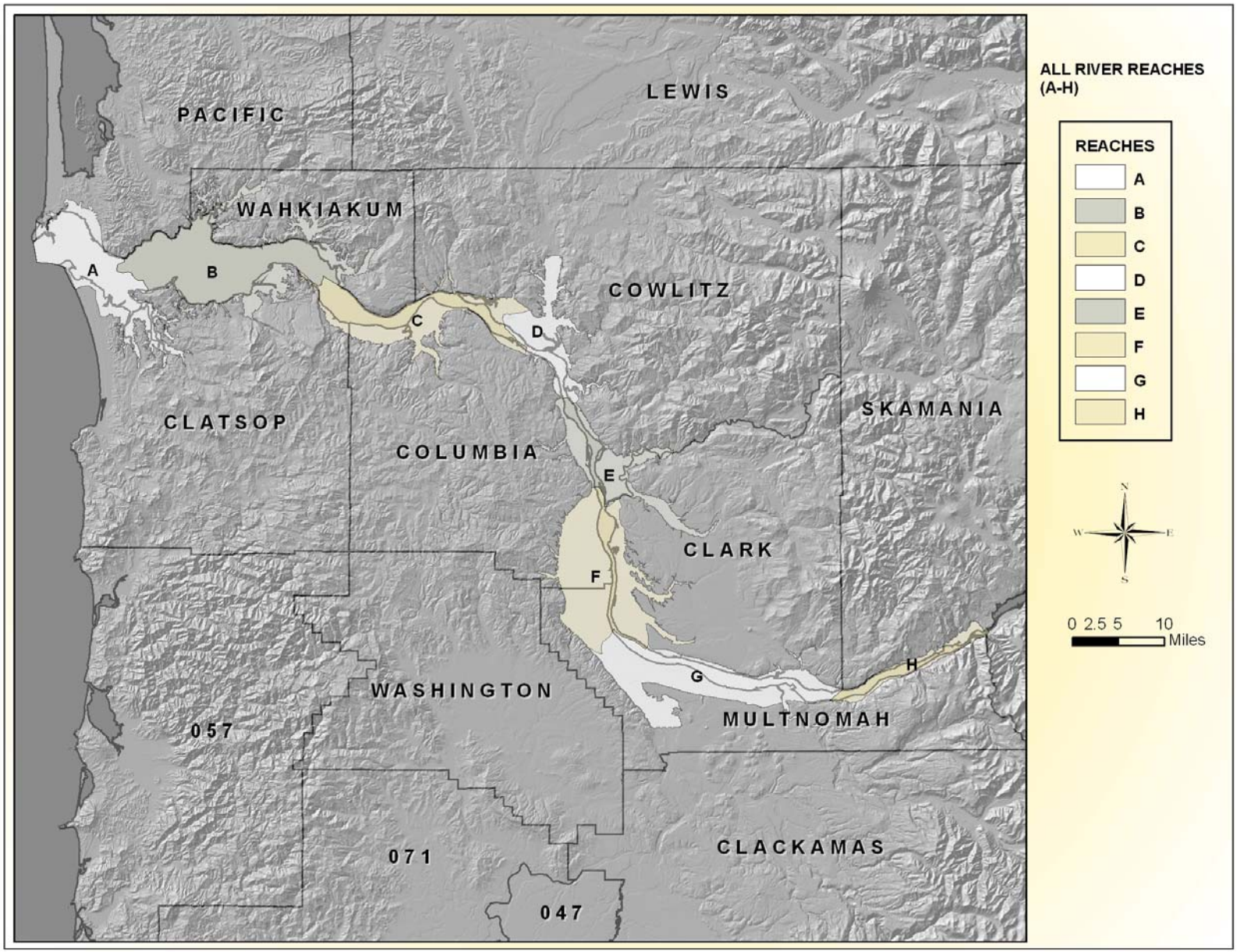
ALL RIVER REACHES
(A-H)
REACHES
A
B
C
D
E
F
G
H
PACIFIC
LEWIS
WAHKIAKUM
COWLITZ
CLATSOP
COLUMBIA
SKAMANIA
CLARK
WASHINGTON
MULTNOMAH
CLACKAMAS
057
071
047
N
W
E
S
0 2.5 5 10
Miles

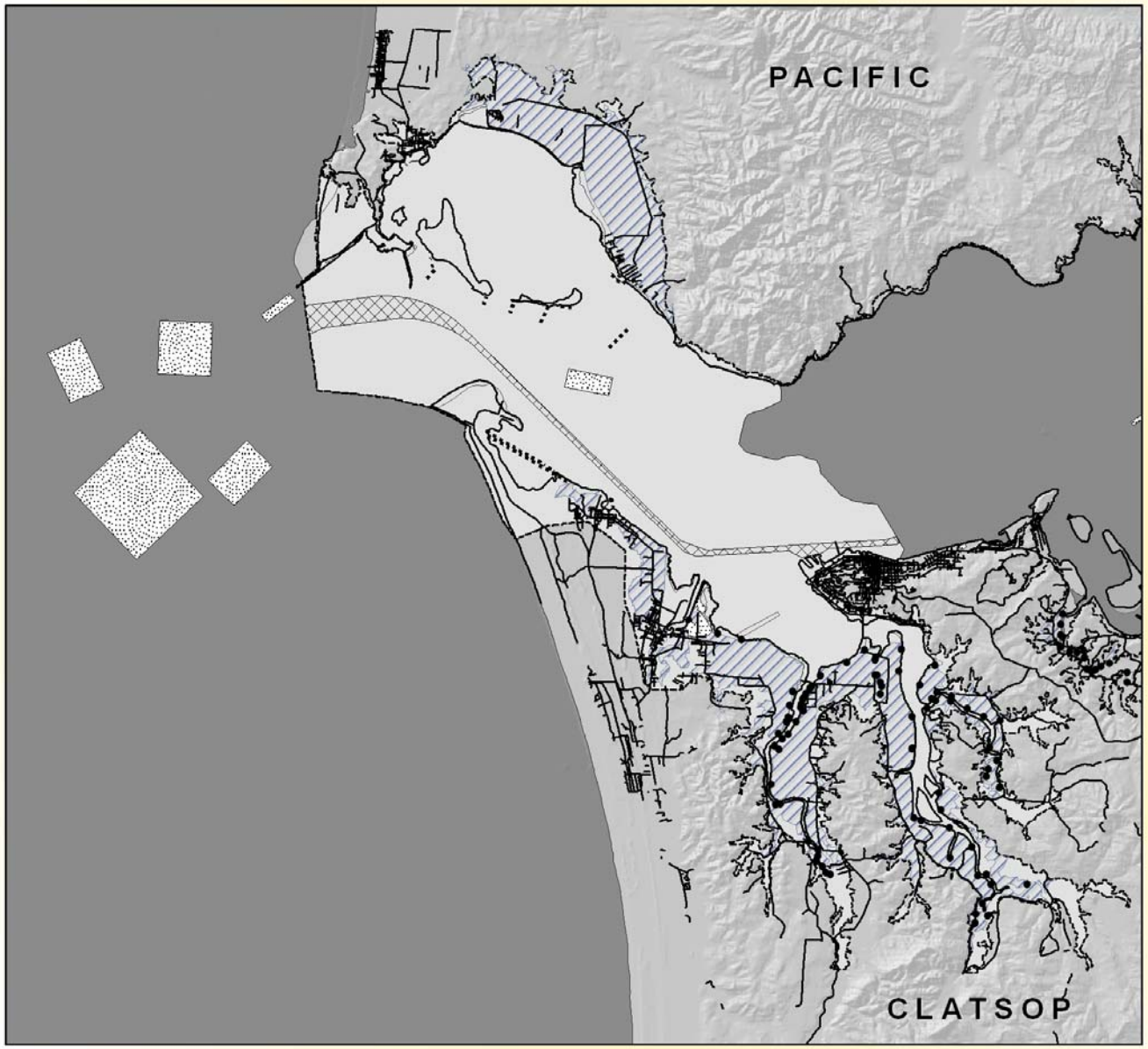

REACH A,
RIVER MILE 0 - 15

Legend

- PILE DIKES
- TIDEGATES
- NAV. CHANNEL
- FLOODPLAIN, HISTORIC
- DIKED AREAS
- DREDGE MATERIAL

N
W E
S

0 0.5 1 2
Miles

NOTE:
TIDEGATES IN BAKER BAY HAVE NOT YET BEEN INVENTORIED.

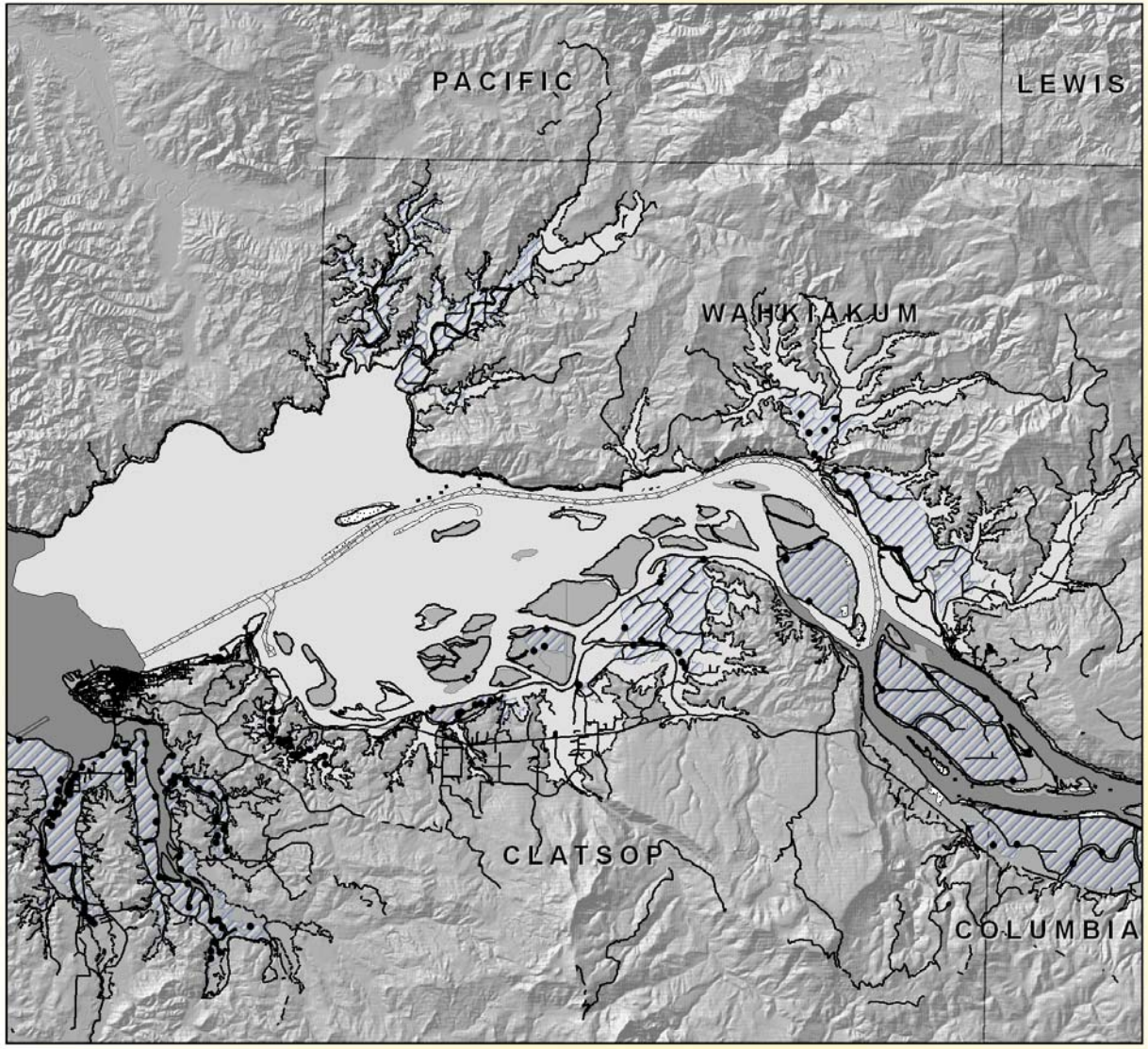

REACH B,
RIVER MILE 15 - 38

Legend

- PILE DIKES
- TIDEGATES
- NAV. CHANNEL
- FLOODPLAIN, HISTORIC
- DIKED AREAS
- DREDGE MATERIAL

N
W E
S

0 1 2 4 Miles

NOTE:
TIDEGATES IN GRAY'S BAY HAVE NOT YET BEEN INVENTORIED.

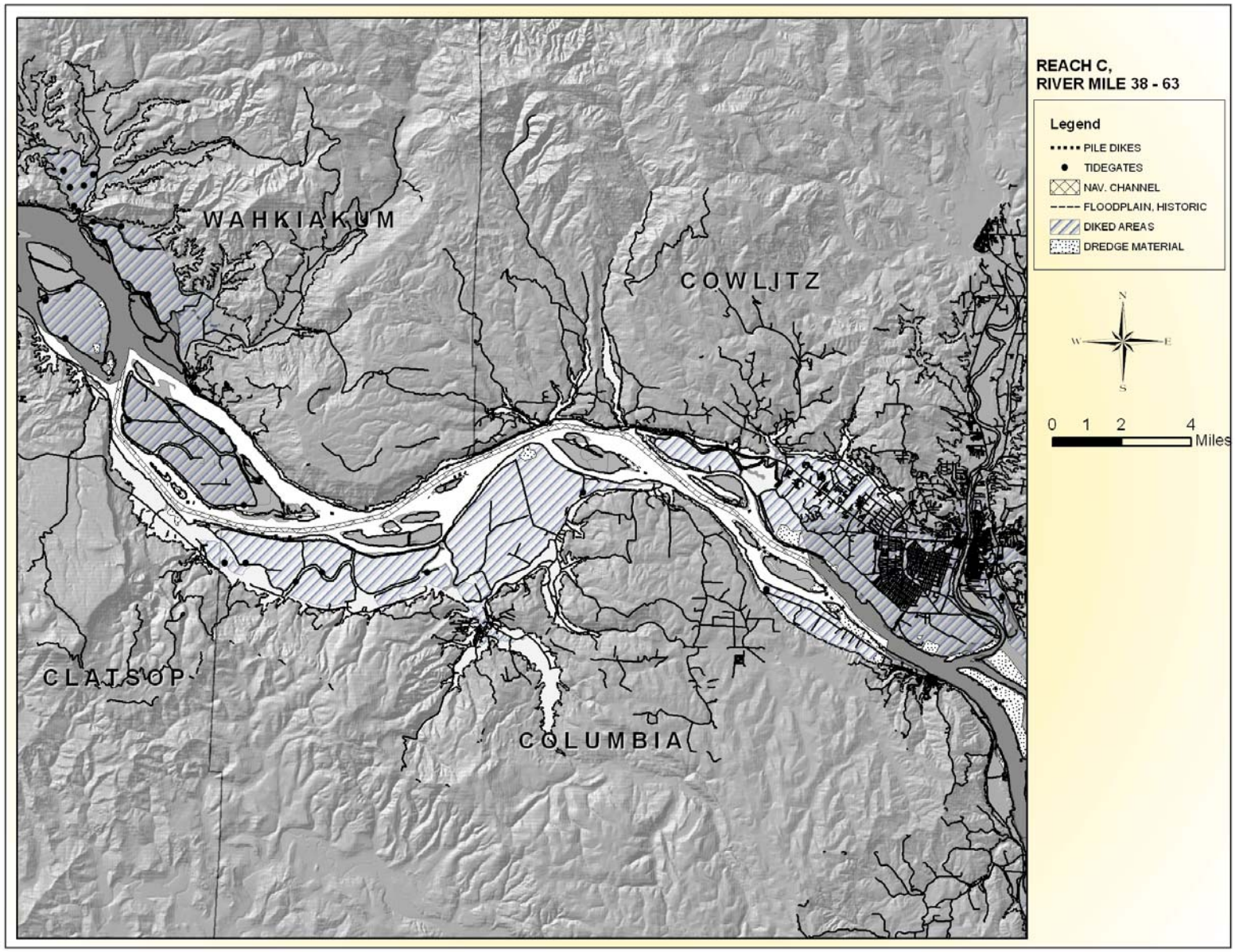
WAHKIAKUM
COWLITZ
CLATSOP
COLUMBIA
REACH C,
RIVER MILE 38 - 63
Legend
PILE DIKES
TIDEGATES
NAV. CHANNEL
FLOODPLAIN, HISTORIC
DIKED AREAS
DREDGE MATERIAL
N
W
E
S
0 1 2 4
Miles

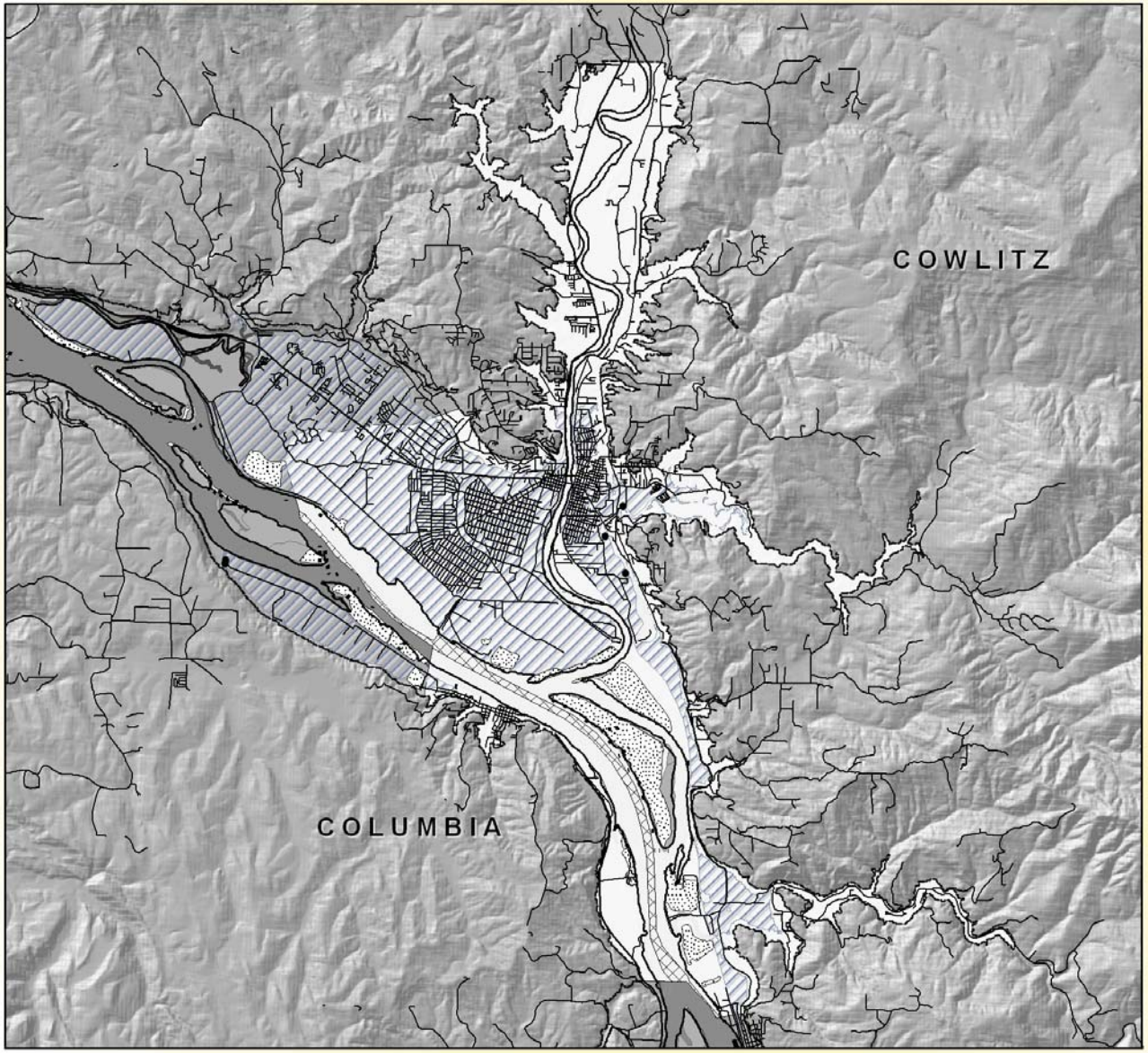

REACH D,
RIVER MILE 63 - 74

Legend

- PILE DIKES
- TIDEGATES
- NAV. CHANNEL
- FLOODPLAIN, HISTORIC
- DIKED AREAS
- DREDGE MATERIAL

N
W E
S

0 0.5 1 2
Miles

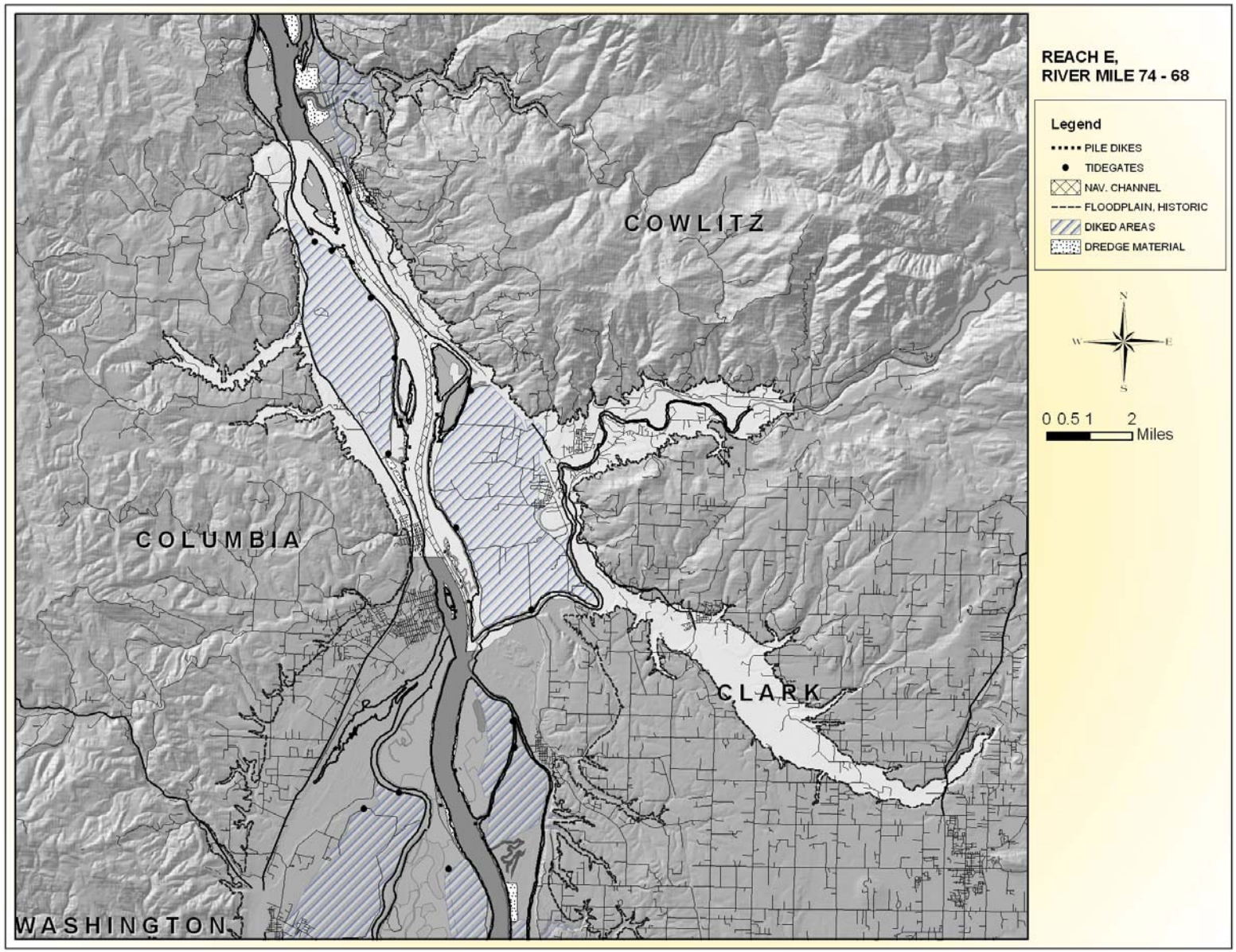
REACH E,
RIVER MILE 74 - 68
Legend
PILE DIKES
TIDEGATES
NAV. CHANNEL
FLOODPLAIN, HISTORIC
DIKED AREAS
DREDGE MATERIAL
N
W
E
S
0 0.5 1 2
Miles
COWLITZ
COLUMBIA
CLARK
WASHINGTON

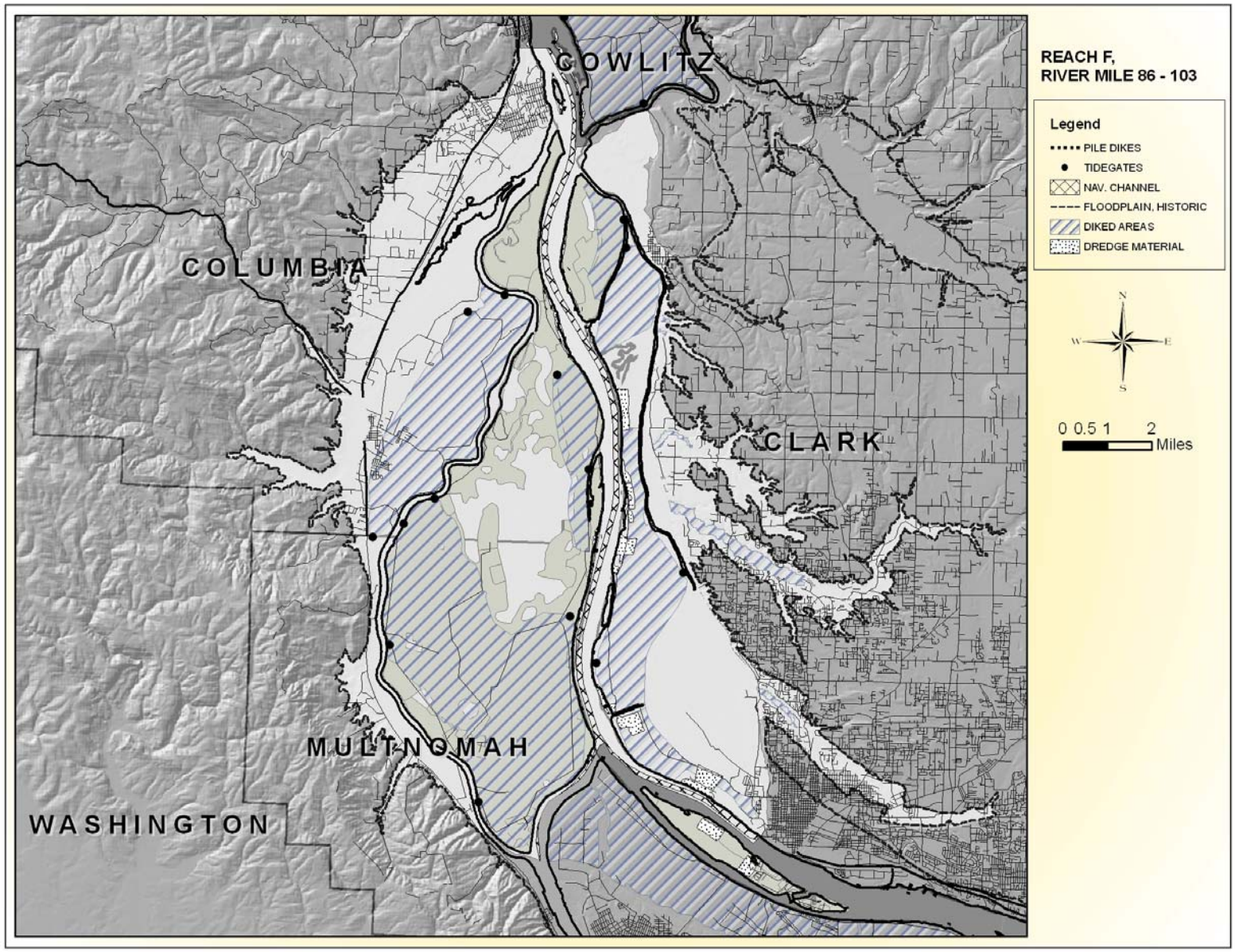
REACH F,
RIVER MILE 86 - 103
Legend
PILE DIKES
TIDEGATES
NAV. CHANNEL
FLOODPLAIN, HISTORIC
DIKED AREAS
DREDGE MATERIAL
N
W
E
S
0 0.5 1 2
Miles
COWLITZ
COLUMBIA
CLARK
MULTNOMAH
WASHINGTON

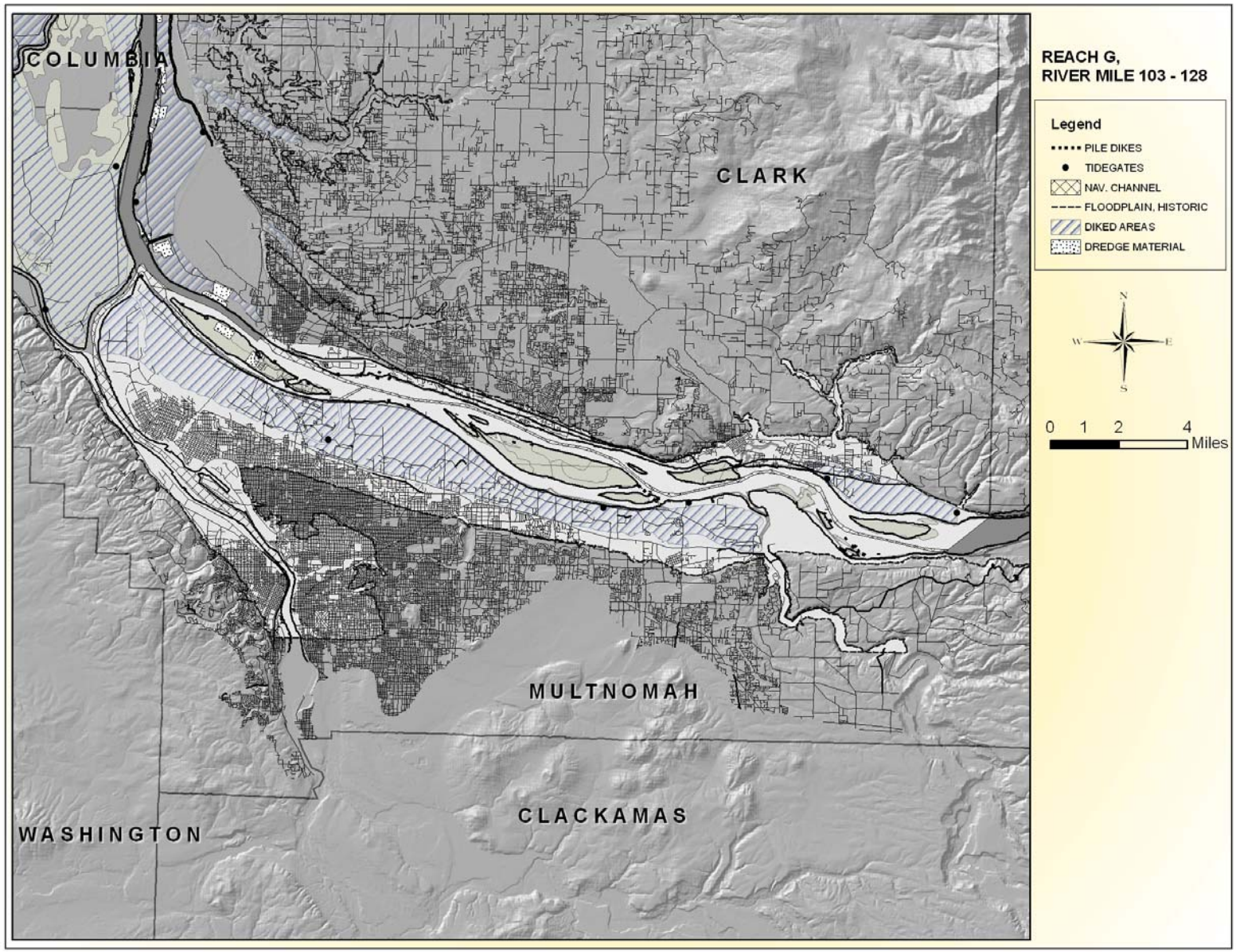
COLUMBIA
CLARK
MULTNOMAH
CLACKAMAS
WASHINGTON
REACH G,
RIVER MILE 103 - 128
Legend
PILE DIKES
TIDEGATES
NAV. CHANNEL
FLOODPLAIN, HISTORIC
DIKED AREAS
DREDGE MATERIAL
N
W
E
S
0 1 2 4
Miles

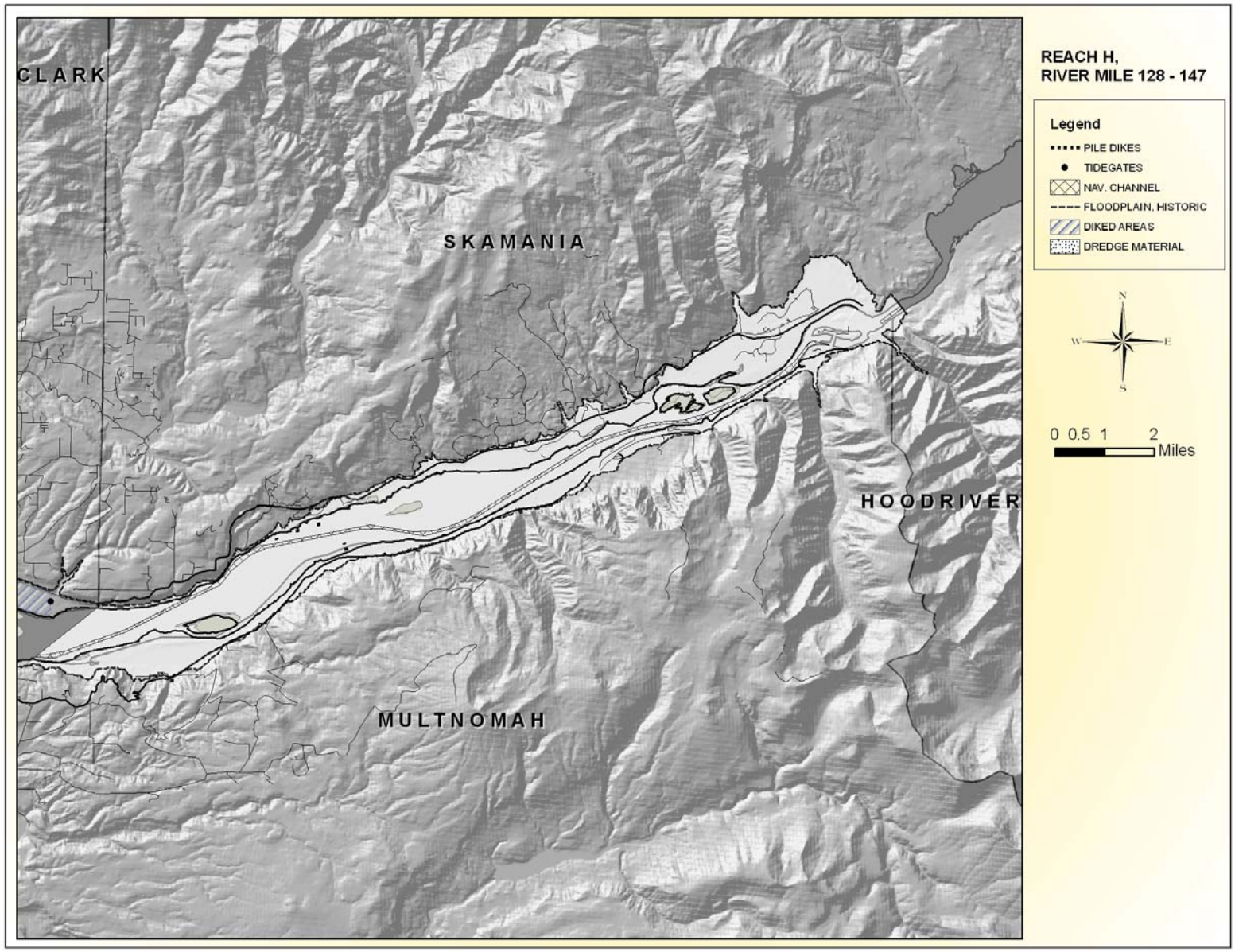
CLARK
SKAMANIA
HOODRIVER
MULTNOMAH
REACH H,
RIVER MILE 128 - 147
Legend
PILE DIKES
TIDEGATES
NAV. CHANNEL
FLOODPLAIN, HISTORIC
DIKED AREAS
DREDGE MATERIAL
N
W
E
S
0 0.5 1 2
Miles